

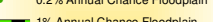

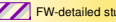
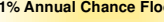
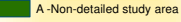
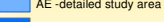
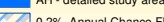



County Route 1, between the town of Lone Star and Lone Star Lake.
 Flooding Source: Washington Creek

Legend

-  HydroEdge
-  WaterBody
-  0.2% Annual Chance Floodplain
-  1% Annual Chance Floodplain
-  FLOODWAY
-  FW-detailed study area
- 1% Annual Chance Floodplain**
- FLD_ZONE**
-  A - Non-detailed study area
-  AE - detailed study area
-  AH - detailed study area
-  0.2% Annual Chance Floodplain

